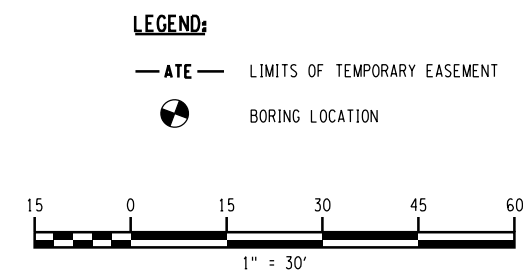
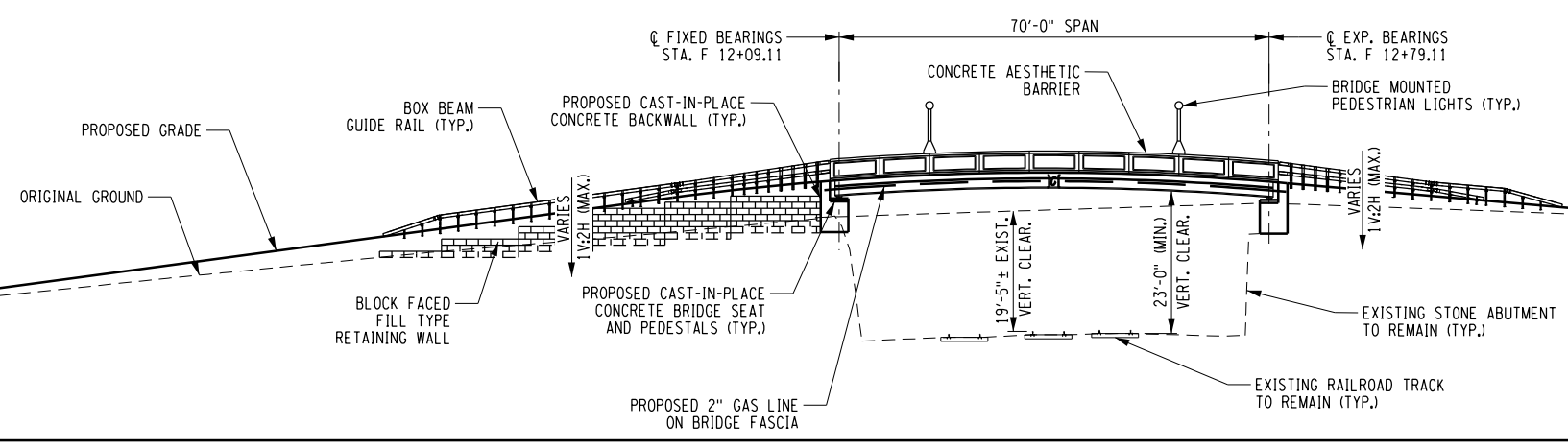


CURVE #1

PC = STA. F 11+12.63
PT = STA. F 11+72.70
$\Delta = 72^\circ 18' 54.30''$
$R = 175.00'$
$D_c = 32^\circ 44' 25.60''$
$L = 60.06'$
$T = 30.33'$



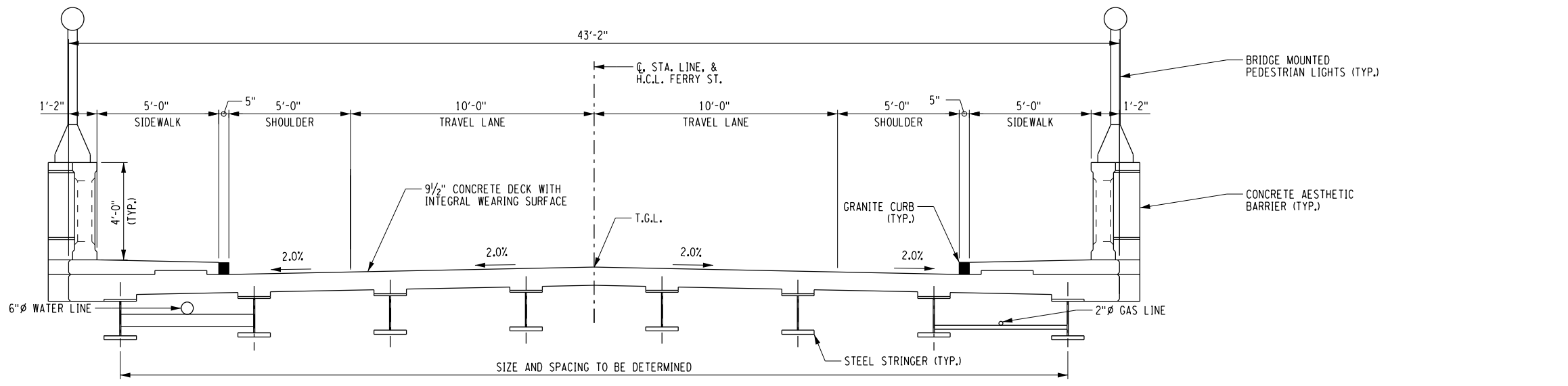
**PRELIMINARY
NOT FOR CONSTRUCTION**

AS-BUILT REVISIONS DESCRIPTION OF ALTERATIONS:	FERRY ST OVER CSX/AMTRAK	PIN 8761.55	BRIDGES 2223000	CULVERTS	ALL DIMENSIONS IN FT UNLESS OTHERWISE NOTED	CONTRACT NUMBER DXXXXXX
	CITY OF HUDSON					DRAWING NO. ST-1
	COUNTY: COLUMBIA	REGION: 8				SHEET NO.

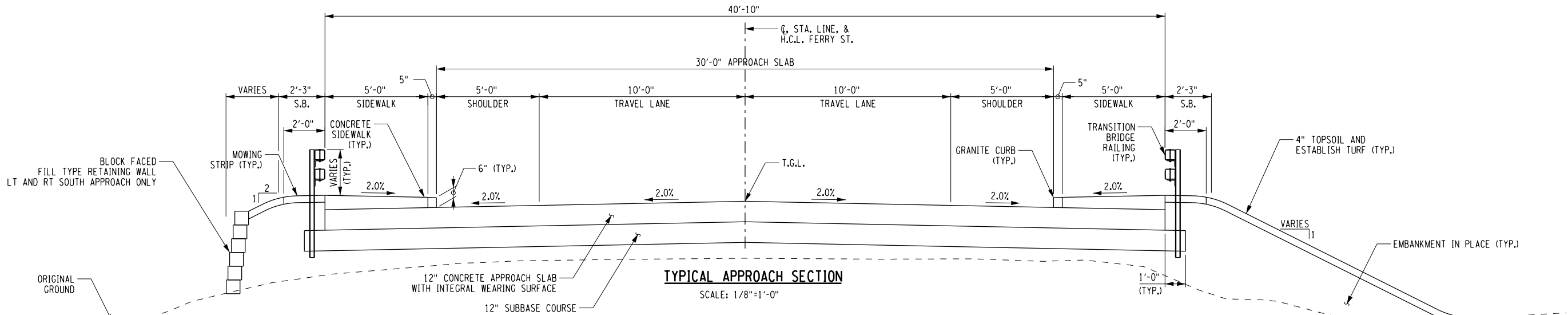
IT IS A VIOLATION OF LAW FOR ANY PERSON, UNLESS THEY ARE ACTING UNDER THE DIRECTION OF A LICENSED PROFESSIONAL ENGINEER, ARCHITECT, LANDSCAPE ARCHITECT, OR LAND SURVEYOR, TO ALTER AN ITEM IN ANY WAY. IF AN ITEM BEARING THE STAMP OF A LICENSED PROFESSIONAL IS ALTERED, THE ALTERING ENGINEER, ARCHITECT, LANDSCAPE ARCHITECT, OR LAND SURVEYOR SHALL STAMP THE DOCUMENT AND INCLUDE THE NOTATION "ALTERED BY" FOLLOWED BY THEIR SIGNATURE, THE DATE OF SUCH ALTERATION, AND A SPECIFIC DESCRIPTION OF THE ALTERATION.

FILE NAME : N:\Projects\2016\116-291 Ferry St\cadd\dgn\876155_cpb_tup_01.dgn
 DATE/TIME : 9/21/2018
 USER : JGeisler

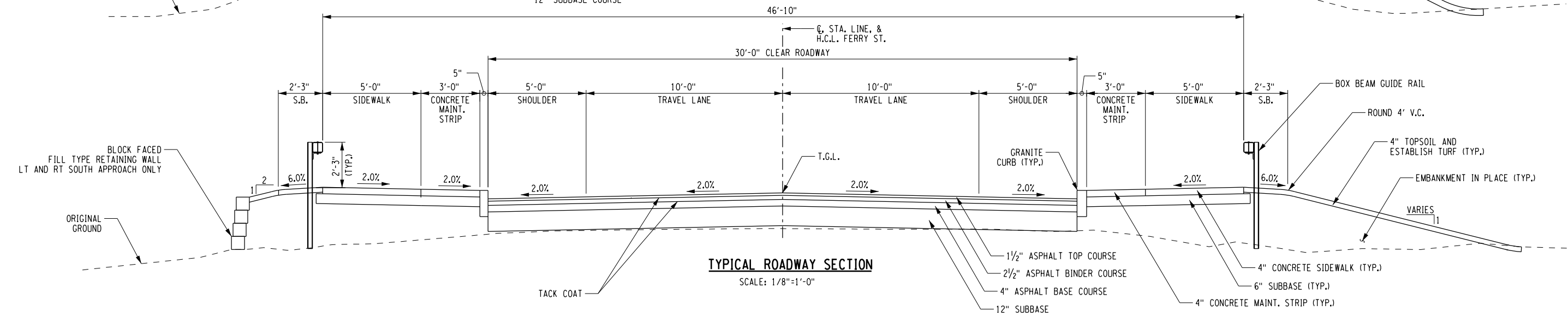
DESIGN SUPERVISOR C. TUTUNJIAN JOB MANAGER M. HUNT DESIGN J. GEISLER CHECK S. HAGY DRAFTING K. DETRICK CHECK S. HAGY PROJECT MANAGER XXX



TYPICAL BRIDGE SECTION
 SCALE: 1/8"=1'-0"



TYPICAL APPROACH SECTION
 SCALE: 1/8"=1'-0"



TYPICAL ROADWAY SECTION
 SCALE: 1/8"=1'-0"

**PRELIMINARY
 NOT FOR CONSTRUCTION**

AS-BUILT REVISIONS DESCRIPTION OF ALTERATIONS:	FERRY ST OVER CSX/AMTRAK	PIN 8761.55	BRIDGES 2223000	CULVERTS	ALL DIMENSIONS IN FT UNLESS OTHERWISE NOTED	CONTRACT NUMBER DXXXXXX
	CITY OF HUDSON					DRAWING NO. ST-2
					TYPICAL SECTIONS	SHEET NO.
	COUNTY: COLUMBIA	REGION: 8				

IT IS A VIOLATION OF LAW FOR ANY PERSON, UNLESS THEY ARE ACTING UNDER THE DIRECTION OF A LICENSED PROFESSIONAL ENGINEER, ARCHITECT, LANDSCAPE ARCHITECT, OR LAND SURVEYOR, TO ALTER AN ITEM IN ANY WAY. IF AN ITEM BEARING THE STAMP OF A LICENSED PROFESSIONAL IS ALTERED, THE ALTERING ENGINEER, ARCHITECT, LANDSCAPE ARCHITECT, OR LAND SURVEYOR SHALL STAMP THE DOCUMENT AND INCLUDE THE NOTATION "ALTERED BY" FOLLOWED BY THEIR SIGNATURE, THE DATE OF SUCH ALTERATION, AND A SPECIFIC DESCRIPTION OF THE ALTERATION.

